





1 DEMOLITION SITE PLAN - TACK SITE
1:500

REV	DATE	DESCRIPTION	BY
1	22/06/2020	S247	AT
2	15/07/2020	SHD1	AT
3	15/09/2020	SHD2	AT
4	04/04/2022	SHD3	AT

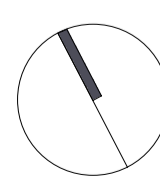
SITE LEGEND

-  SITE BOUNDARY
-  PROPOSED DEMOLITION

-  LEGAL INTEREST BOUNDARY


-  EXISTING TREES TO BE RETAINED AND PROTECTED
-  EXISTING TREES TO BE REMOVED

NORTH POINT



ONLY FOR REFERENCE WITH PLANNING SERVICES

APPROVED BY



PLANNING

Client: SANDYFORD ENVIRONMENTAL CONSTRUCTION LIMITED
 Project: TACK SANDYFORD SHD
 Title: DEMOLITION SITE PLAN - TACK SITE

Sheet No.: 1081-MDO-TS-XX-DR-A-03001
 Scale as: As indicated @ A1 Current Rev.: 4 Project No.: 1081

MC CAULEY DAYE O'CONNELL
ARCHITECTS

11 Merrion Square, Dublin 2, Ireland
 Telephone: +353 (0)1 400 4171
 info@mdo.ie | www.mdo.ie

DO NOT SCALE | USE FIGURED DIMENSIONS ONLY | NOTIFY THE ARCHITECTS OF ANY DISCREPANCIES ON THE DRAWING PRIOR TO WORK PROCEEDING | THIS DRAWING IS COPYRIGHT OF MCCALLEY DAYE O'CONNELL ARCHITECTS